



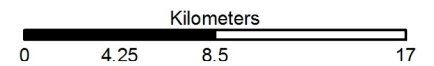


Legend

-  Rivers
-  Dams
-  295 ER
-  Water Management Areas



Scale: 1:398 786 @ A4

Projection: Transverse Mercator
Datum: WGS84

RHINO ONSHORE EASTERN CAPE

Figure 5-5

Surface Water Resources



SLR Consulting (Africa) (Pty) Ltd
P O Box 1596, Cramerville, 2060, South Africa
Tel: +27 (11) 467-0945 Fax: +27 (11) 467-0978

723.18034.00005

February 2016